















Legend

- | | | |
|---|--|--|
|  Trail | Human Use Area |  Paved 2-4 lane |
|  Campground |  Day use |  Local - paved 2 lane |
|  Tent or trailer |  Amphitheatre |  Local - paved 1 lane |
|  Tent |  Grocery |  Local - unpaved 2 lane |
|  Group |  Sanitation station | |
| Boat launch | | |
|  Motor | | |

Lower Kananaskis Lakes Planning Area

File ref:

