








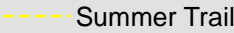
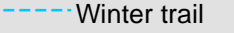


Legend

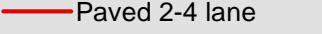
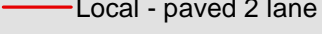
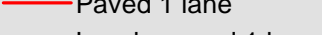
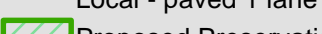
Human Use

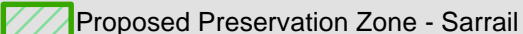
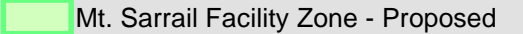
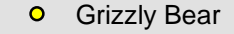

-  Day use
-  Trailhead
-  Amphitheatre
-  Fuel
-  Grocery
-  Sanitation station
-  Tent or trailer
-  Tent
-  Group

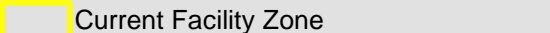
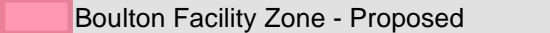
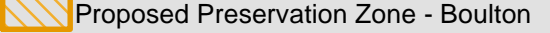
Trail - summer

-  Summer Trail
-  Winter trail

Road

-  Paved 2-4 lane
-  Local - paved 2 lane
-  Paved 1 lane
-  Local - paved 1 lane

-  Proposed Preservation Zone - Sarrail
-  Mt. Sarrail Facility Zone - Proposed
-  Grizzly Bear
-  Wolf - Skoki

-  Current Facility Zone
-  Boulton Facility Zone - Proposed
-  Proposed Preservation Zone - Boulton

Grizzly Bear Secure habitat

-  0
-  1
-  2
-  3
-  4
-  7

Lower Lakes Redevelopment Proposed Zoning Amendments



1:15,000

