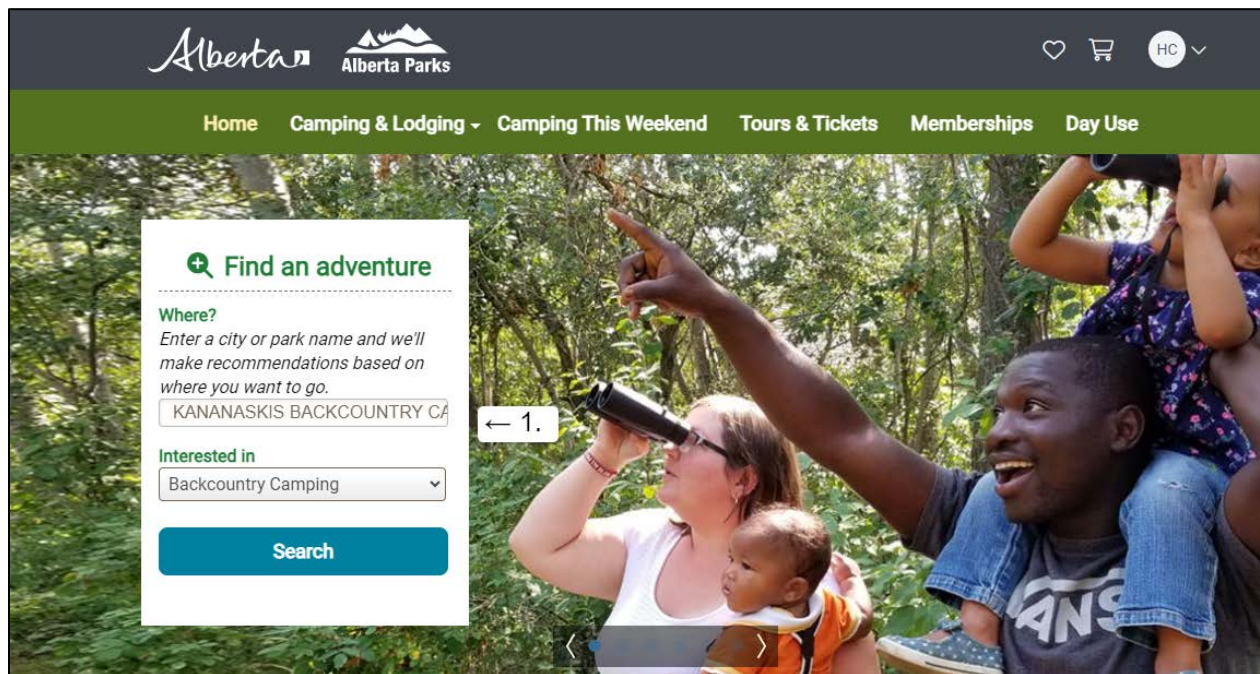
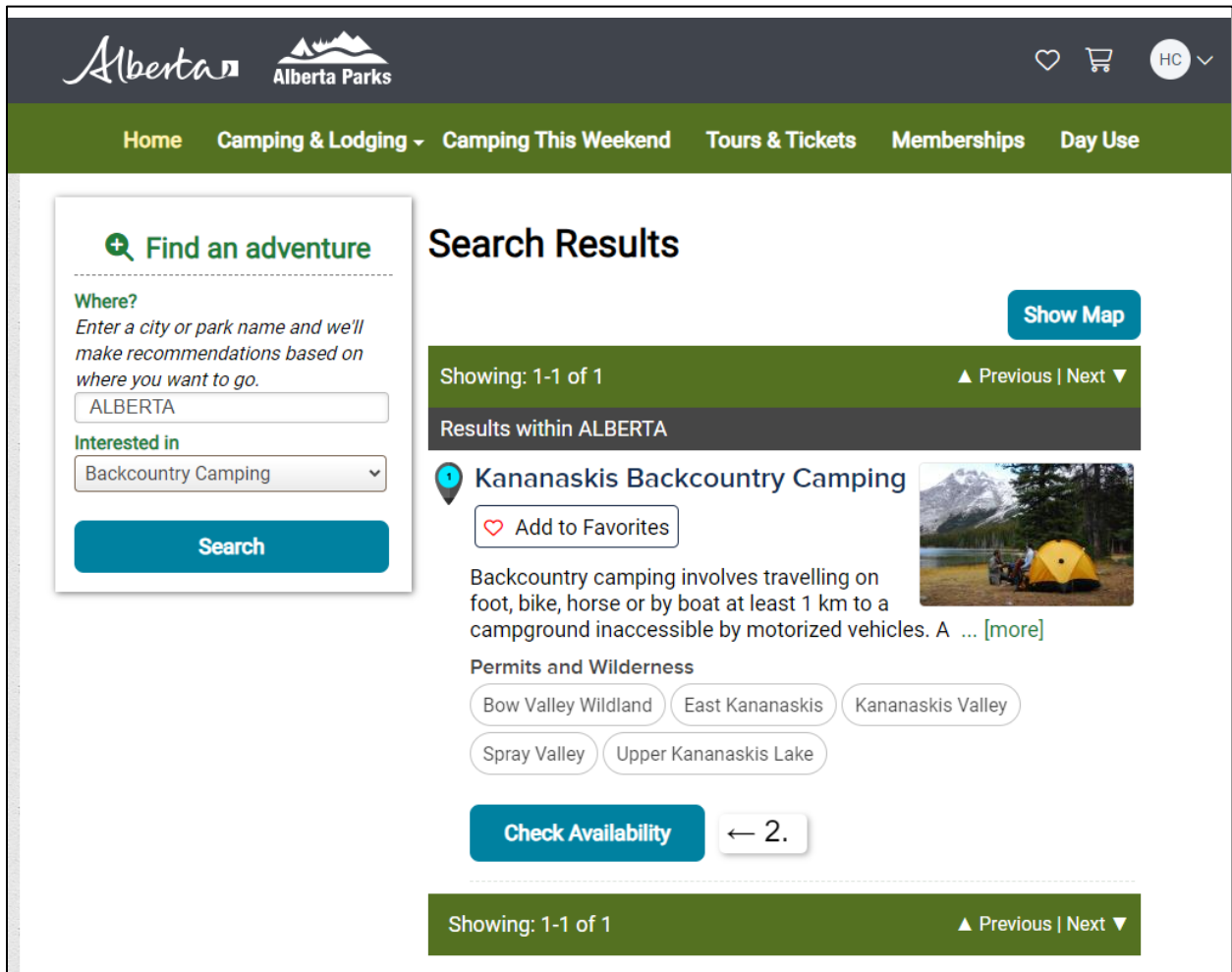


Make a Backcountry Itinerary

1. Type the name of the Backcountry Group Location you wish to visit in the “Find an Adventure” Box or select “Backcountry Camping” in the “Interested In” drop down menu. Press Search.



2. Select your chosen Backcountry Group location by clicking “Check Availability”.



The screenshot shows the Alberta Parks website interface. At the top, there is a navigation bar with the Alberta Parks logo and icons for a heart, a shopping cart, and a user profile labeled 'HC'. Below this is a green navigation menu with links for Home, Camping & Lodging, Camping This Weekend, Tours & Tickets, Memberships, and Day Use.

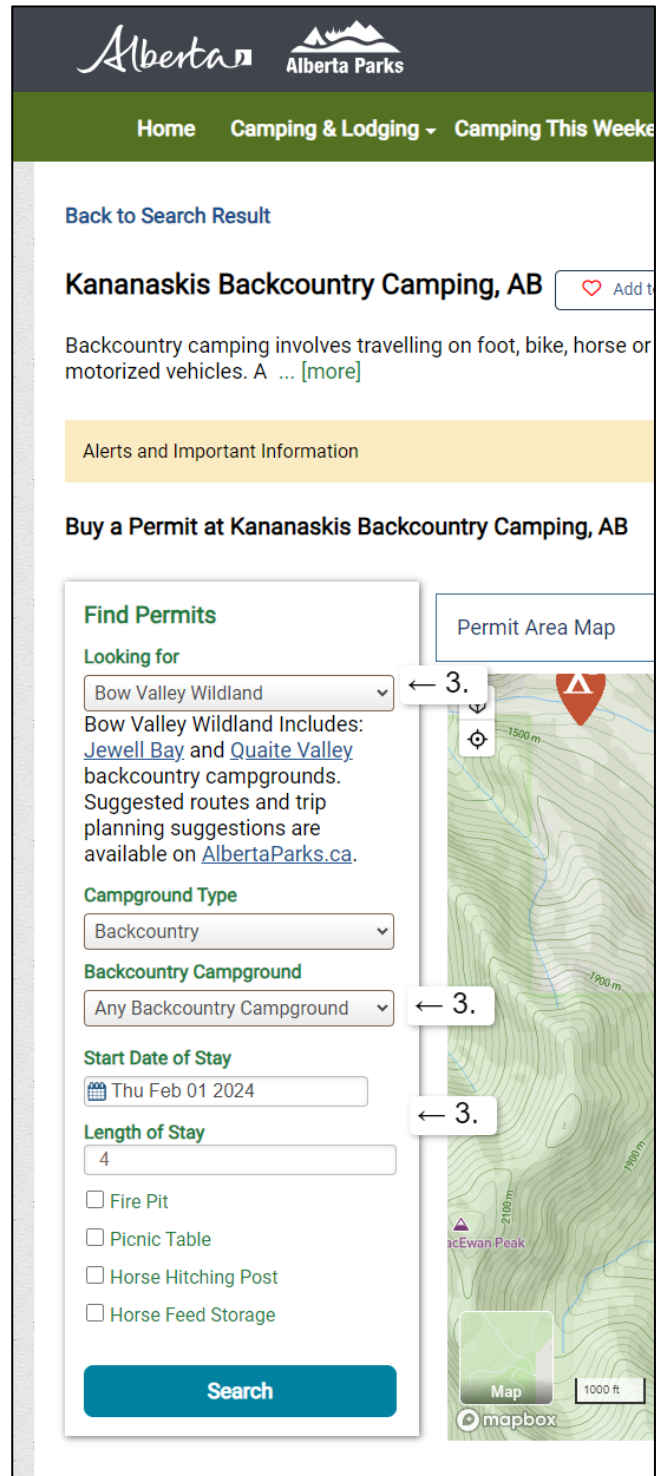
The main content area is divided into two sections. On the left is a search filter box titled "Find an adventure". It includes a "Where?" section with a text input field containing "ALBERTA" and a "Where?" instruction: "Enter a city or park name and we'll make recommendations based on where you want to go." Below this is an "Interested in" section with a dropdown menu set to "Backcountry Camping" and a "Search" button.

The right section is titled "Search Results". It features a "Show Map" button and a status bar indicating "Showing: 1-1 of 1" with "Previous" and "Next" navigation options. Below this is a header "Results within ALBERTA". The first result is "Kananaskis Backcountry Camping", which includes a location pin icon, an "Add to Favorites" button, and a photograph of a yellow tent in a mountainous landscape. The description states: "Backcountry camping involves travelling on foot, bike, horse or by boat at least 1 km to a campground inaccessible by motorized vehicles. A ... [more]".

Under the description is a "Permits and Wilderness" section with five filter buttons: "Bow Valley Wildland", "East Kananaskis", "Kananaskis Valley", "Spray Valley", and "Upper Kananaskis Lake". Below these filters is a "Check Availability" button and a page indicator "← 2.". At the bottom of the results section, there is another status bar: "Showing: 1-1 of 1" with "Previous" and "Next" navigation options.

3. Select your Backcountry Area from the drop down menu.

- Enter the start date and length of your stay.
- Select any specific amenities you require.
- If you only plan on staying at a single Backcountry Campground, you can select it from the Backcountry Campground drop down menu. If you plan on staying at multiple campgrounds, do not select a specific campground.
- Once you have filled in everything you need, press search.



Alberta Parks

Home Camping & Lodging - Camping This Week

[Back to Search Result](#)

Kananaskis Backcountry Camping, AB

[Add to Favorites](#)

Backcountry camping involves travelling on foot, bike, horse or motorized vehicles. A ... [\[more\]](#)

Alerts and Important Information

Buy a Permit at Kananaskis Backcountry Camping, AB

Find Permits

Looking for

Bow Valley Wildland

Bow Valley Wildland Includes: [Jewell Bay](#) and [Quaite Valley](#) backcountry campgrounds. Suggested routes and trip planning suggestions are available on [AlbertaParks.ca](#).

Campground Type

Backcountry

Backcountry Campground

Any Backcountry Campground

Start Date of Stay

Thu Feb 01 2024

Length of Stay

4

Fire Pit

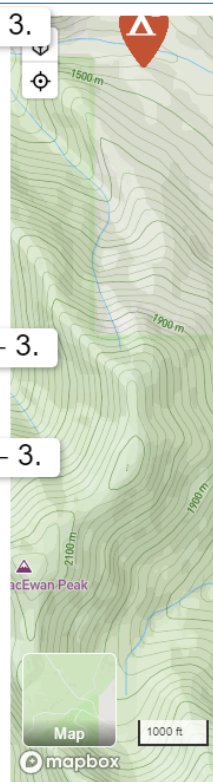
Picnic Table

Horse Hitching Post

Horse Feed Storage

[Search](#)

Permit Area Map



Map 1000 ft

mapbox

4. Scroll down to the Entrance List. You can select the dates you wish to stay at each campground. Your selection will appear as orange. When completed, click Add to Itinerary.

Entrance List

Add to Itinerary

Jewell Bay Backcountry Campground: This scenic backcountry equestrian campground is found in Bow Valley Provincial Park on the northwest shore of Barrier Lake. The closest access is at the Barrier Dam Day Use Area, 30 km east of Canmore on ... [\[more\]](#)

Entrance Search Results 1-2 of 2
▲ Previous | Next ▼

A
X
R

Available Not avail. Reserved

< Previous 2 weeks
Feb 2024
Next 2 weeks >

Entrance	1 Th	2 F	3 Sa	4 Su	5 M	6 Tu	7 W	8 Th	9 F	10 Sa	11 Su	12 M	13 Tu	14 W
Jewell Bay - BVPP	A	A	A	A	← 4.	A	A	A	A	A	A	A	A	A
Quaité Valley - BVWPP	A	A	A	A	A	A	A	A	A	A	A	A	A	A

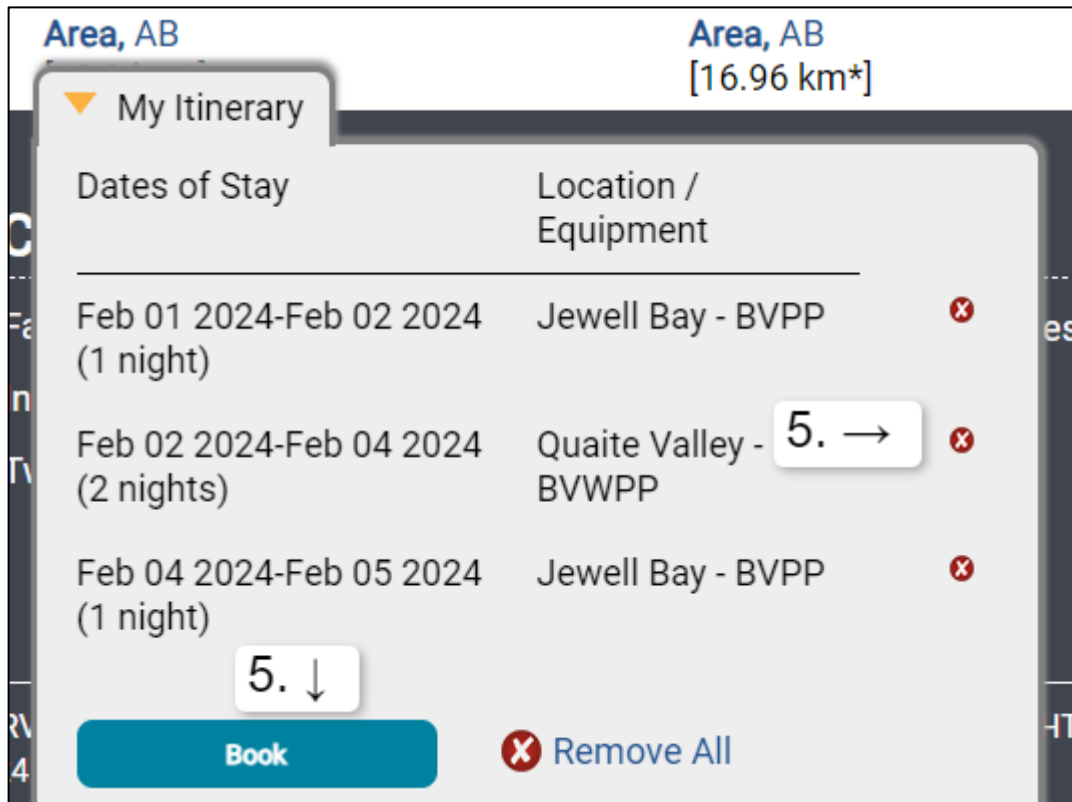
< Previous 2 weeks
Feb 2024
Next 2 weeks >

Entrance Search Results 1-2 of 2
▲ Previous | Next ▼

Add to Itinerary

← 4.

- Your itinerary will automatically pop up and show your trip in chronological order. You can remove any items from this list by clicking the red x beside the item. If everything looks correct, press book.



The screenshot shows a mobile application interface for managing a backcountry itinerary. At the top, it displays 'Area, AB' and a distance of '[16.96 km*]'. Below this is a section titled 'My Itinerary' with a dropdown arrow. The main content is a table with two columns: 'Dates of Stay' and 'Location / Equipment'. There are three rows of itinerary items, each with a red 'x' icon for removal. A 'Book' button is at the bottom left, and a 'Remove All' button is at the bottom right. A '5.' button with a right arrow is positioned over the second row, and a '5.' button with a down arrow is positioned over the first row.

Dates of Stay	Location / Equipment
Feb 01 2024-Feb 02 2024 (1 night)	Jewell Bay - BVPP
Feb 02 2024-Feb 04 2024 (2 nights)	Quaite Valley - BVWPP
Feb 04 2024-Feb 05 2024 (1 night)	Jewell Bay - BVPP

Buttons: **Book**, **Remove All**, **5. ↓**, **5. →**

- Enter additional order details, such as number of adults and children, an emergency contact and payment details to confirm your booking.